

17

CS-08-141
Contract No: CN08-114
Bid No: _____

INSTR # 200818553, OR Book 1575, Page 1797, Pages
17, Recorded 07/09/2008 at 11:18 AM,
John A Crawford, Nassau County Clerk of Circuit Court
Rec. Fee \$146.00
#1

This instrument prepared under the supervision
of: David A. Hallman, Attorney at Law, Post
Office Box 1010, Fernandina Beach, FL 32035.

WATER AND SEWER SERVICE AGREEMENT

NAU PROJECT # 14

THIS AGREEMENT entered into this 18th day of
June, 2008, by and between the **BOARD OF
COUNTY COMMISSIONERS OF NASSAU COUNTY, FLORIDA**, a
political subdivision of the State of Florida,
hereinafter referred to as the "County" on behalf of
Nassau Amelia Utilities ("NAU"), and Osprey Village at
Amelia Island LTD, its successors, administrators, and
assigns, hereinafter referred to as the "Developer".

FOR and IN CONSIDERATION of ten and no/100 dollars
(\$10.00) and other mutually agreed upon consideration,
the parties agree as follows:

1. The Developer desires to make water and
wastewater service available to the property known as the
Osprey Village at Amelia Island ("Property") described on
Exhibit "A", attached hereto and made a part herein for

Give to Vanda

the benefit in perpetuity of the Developer, its successors, administrators, and assigns.

2. The County agrees to make water and wastewater service available to the Property for the benefit of Developer, its successors, administrators, and assigns, subject to the terms and conditions as set forth herein.

3. The obligations incurred by the Developer as a result of this Agreement shall constitute an encumbrance on the Property. This Agreement is made subordinate to mortgage liens on the Property and property which may follow, except that such subordination is only to subordinate to the County's interest to the mortgage lien and in no way waives or releases the County's rights arising from this Agreement.

4. The Developer desires and the County agrees to make fire protection service available to the Property, pursuant to the rate schedule in County Ordinance 2003-45, or amendments thereto. All on-site water mains installed by the Developer shall be sized in order to meet the fire flow requirements of the County. The County assumes no responsibility whatsoever for the adequacy in regard to the fire flow of the Developer's on-site water mains.

5. The estimated Contribution-in-Aid-of-Construction ("CIAC") required by the County to provide water and wastewater service shall be provided, by the NAU Director or his/her designee, to the Developer by letter. A breakdown of the CIAC estimate shall be included in the letter, which shall be attached hereto as Exhibit "D". This amount must be paid to the County, within two (2) weeks of the joint execution of this Agreement, and before water and wastewater service is provided. Additional charges, such as meter installation, inspection fees, plans review, tap and Allowance for Funds Prudently Invested ("AFPI"), shall be paid at the time of connection, or as otherwise provided by the County.

6. The estimated CIAC, as set forth in the letter attached hereto as Exhibit "D" shall also include a charge for plan and specification review. The estimated CIAC shall also include a charge as and for inspection efforts related to the construction of facilities described in Paragraph 9. Should this project require more than (1) site visit for inspection purposes, the Developer will be billed at the rate of \$750.00 per inspection visit. The engineering inspection will be

conducted by the engineering firm designated by the County. The County reserves the right to modify construction design that may become necessary to accommodate field conditions, without the consent of the Developer.

7. The estimated CIAC is further based upon a charge of \$750.00 for administrative and legal fees, and \$137.50 for recording fees associated with this Agreement.

8. The Developer will install at its expense, in accordance with County-Approved Plans, the necessary water and wastewater main extension to serve 32 and 32 Equivalent Residential Connections ("ERC's"), respectively, for The Osprey Village at Amelia Island, LTD. and connect the entire system to the County's existing water and wastewater system. Plans and specifications will be designed, produced, and submitted by a Florida registered professional engineer to the County for review and approval in accordance with the County's specifications and standards, a copy of which is attached as Exhibit "C". Acceptance of the Developer's completed water and wastewater system extension will be subject to review and approval by the County. As a

condition precedent to acceptance of the completed water and wastewater system extension by the County and prior to receiving service, the items listed in Exhibit "B" shall be submitted and accepted by the County. Acceptance will not be unreasonably withheld. Once accepted, the County will be responsible for all subsequent maintenance of the water and wastewater system extension not related to warranties.

9. The County reserves the right and the Developer agrees to allow the County to inspect and/or test the on-site water distribution and wastewater collection systems prior to rendering service and from time to time thereafter, but the County assumes no responsibility for the system. The Developer shall correct any identified deficiencies immediately.

10. The Developer shall be responsible for assuring that all work is done in accordance with JEA standards and applicable rules and regulations including, but not limited to, those promulgated by EPA, FDEP, and OSHA; and the presence of County representative(s) on the construction site shall in no way transfer responsibility to the County for any actions of the Developer, his employees and/or his contractors.

11. Backflow prevention is required for all on-site water service. The Developer agrees to install backflow prevention devices as deemed necessary by the County to protect the water supply.

12. The County accepts only domestic wastewater to its wastewater collection system. At this time, the Developer has no facilities requiring pretreatment. However, the County reserves the right to require the Developer, its successors, administrators, and assigns, to install pretreatment devices should they be required in the future. The County reserves the right to inspect the Developer's devices, if any, prior to rendering wastewater service and from time to time thereafter but assumes no responsibility for Developer's devices.

13. Subject to the Developer's compliance with the terms and conditions of this Agreement and the County's tariff, the County hereby agrees to allocate and reserve 9600 GPD of water service capacity and 9,600 GPD of wastewater service capacity to the Developer for use by the Developer with its improvements to Osprey Village at Amelia Island, LTD. If the actual average daily water and/or wastewater consumption over any consecutive six (6) month period, as determined by the County, should

exceed the above reserved capacity an additional charge based on the prevailing CIAC will be due and payable to the County upon thirty (30) days written notice. Any such water and wastewater which is not connected or used by the Developer within five (5) years from the date of the execution of this Agreement shall revert back to the County, and in such an event, the county shall not be obligated to refund these charges paid by the Developer.

14. The providing of water and wastewater service is subject to prevailing rates, fees, and charges of the County, as set forth in County Ordinance 2003-45 or amendments thereto. These rates, fees, and charges are subject to change without notice. The Developer agrees to comply with all Rules and Regulations of the County, which are available upon request.

15. The Developer shall provide written notice to the County, at least seventy-two (72) hours prior to the start of construction, that construction of contributed facilities or a connection to the County's existing system is about to commence. The County shall not be required to accept contributed facilities that were constructed without prior notification. If the Developer fails to give said written notice, the County may require

the Developer to uncover and expose said connections or contributed facilities for inspection, at the sole cost of Developer, or the County may disconnect the Developer's installations from the County's system at the Developer's expense.

16. Except as expressly provided herein, the Developer agrees not to assign or transfer all or any portion of this Agreement. The allocation of water and wastewater capacity granted to the Developer may be assigned or transferred if and only if: (a) the Developer has obtained the prior written consent of the County to such an assignment, sale, or disposition; (b) the assignment is in direct connection with a bona fide sale of the Developer's property or a portion thereof to which the water and wastewater service capacity reserve relates, and the County is notified in writing of such an assignment not less than thirty (30) days prior to such an assignment; and (c) the assignee pays all of the County's legal and administrative costs incurred in connection with such assignment and assumes all of the duties and obligations of the assignor under this Agreement. The County shall have the right to assign or transfer this Agreement or the rights and

responsibilities contained herein to any authority, corporation, or other public or private person, firm, or entity without the consent of the Developer.

17. It is estimated that the herein noted County services can be made available within approximately thirty (30) days after the County's acceptance of the above mentioned contributed facilities. Such time period is subject to change for inclement weather, strikes, acts of God, material shortage, acts of government, and other delaying conditions beyond the control or responsibility of the County.

18. The parties agree that the following mutual protections are included in this Agreement:

a. This document is the entire Agreement between the parties and supercedes all previous agreements between the parties;

b. Amendments to and waivers of the provisions contained in this Agreement may be made only by the parties in writing by formal amendment;

c. This Agreement is subject to all applicable local and State laws, and the Developer agrees to pay for the recording of this document;


d. This Agreement is intended to benefit only the parties who sign it and their authorized assigns and does not create any rights for other persons or entities; The County has the exclusive right to provide water and wastewater service to the Property; and

e. This Agreement is binding on both parties, and each has the power and authority to bind themselves by signing this Agreement.



f. This Agreement shall be recorded at the Developer's expense.


19. Time is of the essence.

BOARD OF COUNTY COMMISSIONERS
NASSAU COUNTY, FLORIDA


Marianne Marshall
Its: Chair

Attest as to Chair's Signature:


JOHN A. CRAWFORD
Its: Ex-Officio Clerk 
Approved as to form by the
Nassau County Attorney


David A Hallman

DEVELOPER:

Osprey Village at Amelia Island, LTD

Joe. W.

By: Mr. Donald Thompson, Jr.

Its: ~~President~~ Manager

STATE OF ~~FLORIDA~~ North Carolina

COUNTY OF ~~NASSAU~~ mecklenburg

The foregoing instrument was acknowledged before me this 27 day of June, 2008, by on behalf of the corporation. He is personally known to me or has produced _____ as identification and did take an oath.

Angelica Lizarazo
Angelica Lizarazo

NOTARY PUBLIC

State of ~~Florida~~ North Carolina

My Commission Expires: May 15, 2010




EXHIBIT "A"

Legal Description of the property.
See Attachment

EXHIBIT "B"

Documents required prior to utility acceptance of developer addition:

1. Easements dedicated to the Board of County Commissioners Of Nassau County, Florida, a political subdivision of the State of Florida and recorded in the office of the Clerk of the Court.
2. "Record" or "As-Built" drawings on disk (AutoCAD version 12 or later; and three (3) sets of hard copy record drawings.
3. Contractor's Letter of Warranty for a one (1) year period after Utility Acceptance (Signed and sealed by PE or Notarized).
4. Contractor's Waiver and release of Lien (recorded with the Clerk of the Court).
5. Engineer's Letter of Certification (Signed and sealed by the Engineer).
6. Copies of all tests required by the Florida Department of Environmental Protection or governing State or local Health Department.
7. Video inspection reports of the installed sewer collection system.

EXHIBIT "C"

Construction Standards

The Developer hereby acknowledges that it will construct the utilities pursuant to the JEA Construction Standards Manual.

EXHIBIT "D"

Calculation of fees for Water & Wastewater Impact and
AFPI charges for Osprey Village at Amelia Island, LTD.

32 units (ERC'S)

WATER:

Water Impact, 32 @ \$1,602.00 = \$51,264.00

Water AFPI, 32 @ \$660.00 = \$21,120.00

Cost of meter 1@ \$1,792.00 = \$1,792.00

WASTEWATER:

Wastewater Impact 32 @ \$2,531.00 = \$80,992.00

Wastewater AFPI, 32 @ \$1,102.00 = \$35,264.00

SUBTOTAL= \$ 190,432.00

Plan Review = N/A

Inspections = N/A

Administrative / Legal 1@ \$750.00=\$750.00

TOTAL DUE=\$191,182.00

Payable to Nassau County Board of County Commissioners.

**Total Recording fee: \$ 137.50 Payable to The Clerk
of Courts.**

NEW OPEN GOLF CART PARKING = 1
 NEW COVERED GOLF CART PARKING = 4
 NEW ADA PARKING = 2
 NEW ADA PARKING = 2
 NEW ADA COVERED PARKING = 2
 TOTAL PARKING = 143

NEW OPEN GOLF CART PARKING = 47
 NEW COVERED GOLF CART PARKING = 37
 TOTAL GOLF CART PARKING = 84

NOTES:

ALL PROPOSED OFF STREET PARKING AREAS HAVE A MINIMUM OF 100 SQUARE FOOT LANDSCAPED ISLAND FOR EVERY 15 SPACES OR LESS

A MINIMUM OF 35.04% OF THE MARITIME FOREST CANOPY HAS BEEN PRESERVED IN CANOPY PRESERVATION AND BUFFER AREAS ALONE. A HIGHER, UNDETERMINED PERCENTAGE HAS BEEN PRESERVED DUE TO PROTECTION OF EXISTING CANOPY TREES WITHIN THE INTERIOR OF THE DEVELOPMENT DURING THIS AND EARLIER PHASES OF THE PROJECT

LEGAL DESCRIPTION:

RETIREMENT TRACT A

A PART OF SECTION 20, TOWNSHIP 2 NORTH, RANGE 28 EAST, NASSAU COUNTY, FLORIDA, ALSO BEING A PART OF TRACT A, AMERICAN BEACH, SECTION 3, AS RECORDED IN PLAT BOOK 2, PAGE 64 OF THE PUBLIC RECORDS OF SAID COUNTY, MORE PARTICULARLY DESCRIBED AS FOLLOWS: FOR A POINT OF REFERENCE, COMMENCE AT THE INTERSECTION OF THE NORTHERLY RIGHT-OF-WAY LINE OF BURNEY ROAD (AN 80 FOOT RIGHT-OF-WAY AS NOW ESTABLISHED) WITH THE EASTERLY RIGHT-OF-WAY LINE OF STATE ROAD A1A (A 200 FOOT RIGHT-OF-WAY AS NOW ESTABLISHED), THENCE NORTH 85°01'42" EAST ALONG SAID NORTHERLY RIGHT-OF-WAY LINE OF BURNEY ROAD, A DISTANCE OF 486.14 FEET TO THE POINT OF BEGINNING, THENCE NORTH 03°05'38" WEST LEAVING SAID NORTHERLY RIGHT-OF-WAY LINE OF BURNEY ROAD, A DISTANCE OF 378.85 FEET, THENCE NORTH 82°02'34" EAST, A DISTANCE OF 93.26 FEET TO THE POINT OF CURVE OF A CURVE, SAID CURVE BEING CONCAVE NORTHERLY HAVING A RADIUS OF 60.00 FEET, THENCE EASTERLY ALONG THE ARC OF SAID CURVE, AN ARC DISTANCE OF 107.26 FEET, SAID ARC BEING SUBTENDED BY A CHORD BEARING OF SOUTH 87°08'24" EAST AND A CHORD DISTANCE OF 93.54 FEET TO THE POINT OF REVERSE CURVE OF A CURVE, SAID CURVE BEING CONCAVE SOUTHEASTERLY HAVING A RADIUS OF 30.00 FEET, THENCE NORTHEASTERLY ALONG THE ARC OF SAID CURVE, AN ARC DISTANCE OF 38.48 FEET, SAID ARC BEING SUBTENDED BY A CHORD BEARING OF NORTH 78°23'30" EAST AND A CHORD DISTANCE OF 35.90 FEET TO THE POINT OF TANGENCY OF SAID CURVE; THENCE SOUTH 64°51'44" EAST, A DISTANCE OF 424.63 FEET; THENCE SOUTH 25°08'16" WEST ALONG A LINE TO ITS INTERSECTION WITH THE AFOREMENTIONED NORTHERLY RIGHT-OF-WAY LINE OF BURNEY ROAD, A DISTANCE OF 187.14 FEET; THENCE SOUTH 85°01'42" WEST ALONG SAID NORTHERLY RIGHT-OF-WAY LINE OF BURNEY ROAD, A DISTANCE OF 507.32 FEET TO THE POINT OF BEGINNING

CONTAINING 4.03 ACRES MORE OR LESS

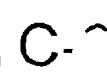
RETIREMENT TRACT B

A PART OF SECTION 20, TOWNSHIP 2 NORTH, RANGE 28 EAST, NASSAU COUNTY, FLORIDA, ALSO BEING A PART OF TRACT A, AMERICAN BEACH, SECTION 3, AS RECORDED IN PLAT BOOK 2, PAGE 64 OF THE PUBLIC RECORDS OF SAID COUNTY, MORE PARTICULARLY DESCRIBED AS FOLLOWS: FOR A POINT OF REFERENCE, COMMENCE AT THE INTERSECTION OF THE NORTHERLY RIGHT-OF-WAY LINE OF BURNEY ROAD (AN 80 FOOT RIGHT-OF-WAY AS NOW ESTABLISHED) WITH THE EASTERLY RIGHT-OF-WAY LINE OF STATE ROAD A1A (A 200 FOOT RIGHT-OF-WAY AS NOW ESTABLISHED), THENCE NORTH 85°01'42" EAST ALONG SAID NORTHERLY RIGHT-OF-WAY LINE OF BURNEY ROAD, A DISTANCE OF 486.14 FEET TO THE POINT OF BEGINNING, THENCE CONTINUE NORTH 85°01'42" EAST ALONG SAID NORTHERLY RIGHT-OF-WAY LINE OF BURNEY ROAD, A DISTANCE OF 507.32 FEET, THENCE SOUTH 25°08'16" WEST ALONG A LINE TO ITS INTERSECTION WITH THE SOUTHERLY LINE OF SAID BURNEY ROAD, A DISTANCE OF 92.48 FEET, THENCE SOUTH 85°01'42" WEST ALONG SAID SOUTHERLY RIGHT-OF-WAY LINE OF BURNEY ROAD, A DISTANCE OF 463.55 FEET, THENCE NORTH 03°05'38" WEST LEAVING SAID SOUTHERLY RIGHT-OF-WAY LINE, A DISTANCE OF 80.04 FEET TO THE POINT OF BEGINNING

CONTAINING 6.80 ACRES MORE OR LESS

**OSPREY VILLAGE AT AMELIA ISLAND
 PHASE III**

OVERALL SITE PLAN



SEA FARGE CO

OSP
 RE
 K
 B
 C

Cub
 House

HEAVEN

Screen 17 of 18

EXHIBIT "D"

Calculation of fees for Water & Wastewater Impact and AFPI charges for Osprey Village at Amelia Island, LTD.

32 units (ERC'S)

WATER:

Water Impact, 32 @ \$1,602.00 = \$51,264.00 ✓
Water AFPI, 32 @ \$660.00 = \$21,120.00 ✓
Cost of meter 1@ \$1,792.00 = \$1,792.00

WASTEWATER:

Wastewater Impact 32 @ \$2,531.00 = \$80,992.00 ✓
Wastewater AFPI, 32 @ \$1,102.00 = \$35,264.00 ✓
SUBTOTAL= \$ 190,432.00 ✓

Plan Review = N/A
Inspections = N/A

Administrative / Legal 1@ \$750.00=\$750.00

TOTAL DUE=\$191,182.00

Payable to Nassau County Board of County Commissioners.

Total Recording fee: \$ Payable to The Clerk of Courts.

Screen 18 of 18

32. x
1,602.00 =
51,264.00 *
0.0
32. x
660.0 =
21,120.00 *
0.0
2,531.0 x
32. =
80,992.00 *
1,102.0 x
32. =
35,264.00 *
51,264.00 +
21,120.00 +
80,992.00 +
35,264.00 +
1,792.00 +

005

190,432.00

MSB 4-22-08

4-22-08 Joyce Bradley to add additional fees as necessary.

MSB

MSB 4/22/08